



























Exits on Interstate 2 in the RGV

County	Location	mi	km	Exit[12]	Destinations	Notes - Add your Place(s) to Go at each Exit
Hidalgo	Penitas	0	0		 US 83 west / US 83 Bus. east	At-grade intersection; western terminus; west end of US 83 concurrency; western terminus of Bus. US 83; highway continues as US 83 west (Expressway 83)
		1.09	1.75	130	Showers Road	No exit number eastbound.
	Palmview	2.59	4.17	131	 FM 492 (Goodwin Road) / Abram Road	
		4.45	7.16	133	 SH 364 (La Homa Road) / Bentsen Palm Drive	
	Mission	5.76	9.27	134	 US 83 Bus. / Inspiration Road	
		6.37	10.25	135	Los Ebanos Road	Westbound direction bridge over railway under construction as of July 2015.
		7.51	12.09	136	 SH 107 north / FM 1016 south (Conway Avenue)	
		8.53	13.73	137	 FM 396 (Bryan Road / Anzalduas Highway)	
		10.01	16.11	138	 FM 494 (Shary Road)	
	Hidalgo	McAllen	11.56	18.6	140	 FM 2220 (Ware Road)
		12.59	20.26	141	 Spur 115 (23rd Street) / Main Street – Airport	











Exits on Interstate 2 in the RGV

County	Location	mi	km	Exit[12]	Destinations	Notes - Add your Place(s) to Go at each Exit
Hidalgo		13.54	21.79	142	 SH 336 (10th Street) / Main Street / 2nd Street – Airport	
		14.64	23.56	143A	McColl Road / 2nd Street	No direct westbound exit (signed at exit 143B).
		14.99	24.12	143B	Jackson Avenue / Sam Houston Avenue	
	McAllen–Pharr line	15.66	25.2	144	 US 83 Bus. / FM 2061 / FM 3362 (Jackson Road)	
	Pharr	16.42	26.43	145	Sugar Road / Polk Avenue	
		17.22	27.71	146	 I-69C north / US 281 – Edinburg, Pharr	Southern terminus of I-69C; signed as exits 146A (south) and 146B (north); I-69C exits 1A-B southbound; tri-stack interchange.
				146C	Frontage Road	Eastbound exit only.
	Pharr–San Juan line	18.24	29.35	147A	Veterans Boulevard	Formerly I Road.
Hidalgo	San Juan	18.72	30.13	147B	 FM 1426 – San Juan	
		20.4	32.83	149	 FM 2557 south (Stewart Road) / Cesar Chavez Road	Direct access to FM 2557 eastbound only.
	Alamo	21.15	34.04	150A	 FM 907 (Alamo Road)	
		21.9	35.24	150B	Tower Road	
	Donna	23.41	37.67	152	 FM 1423 (Val Verde Road)	
		24.66	39.69	153	Hutto Road	

Exits on Interstate 2 in the RGV

County	Location	mi	km	Exit[12]	Destinations	Notes - Add your Place(s) to Go at each Exit
Hidalgo		25.52	41.07	154	 Spur 433 (Main Street)	
		26.23	42.21	155A	 FM 493 (Salinas Boulevard)	
		27.03	43.5	155B	Victoria Road / Midway Road	
	Weslaco	28.42	45.74	157	Westgate Drive / Mile 6 West Road	
		29.42	47.35	158	 FM 88 (Texas Boulevard)	
		30.45	49	159	Airport Drive / Pike Boulevard	Serves Mid Valley Airport.
		31.64	50.92	160	 FM 1015 (International Boulevard)	
	Mercedes	32.79	52.77	161	 Spur 31 (Mile 2 West Road)	
		34.19	55.02	163A	Vermont Avenue	
		34.64	55.75	163B	 FM 491 (Texas Avenue)	
		35.87	57.73	164	Mile 1 East Road	
		36.88	59.35	165	 FM 1425 (Mile 2 East Road)	
Hidalgo-Cameron		37.87	60.95	166	Mile 3 East Road	
Cameron	La Feria	39.09	62.91	167	 FM 2556 (Solis Road)	No direct westbound exit (signed at exit 166).
		39.52	63.6	168	Rabb Road	No direct eastbound exit (signed at exit 167).
		40.29	64.84	169	 FM 506 – La Feria, Santa Rosa	
		40.97	65.93	170	 FM 733 (Kansas City Road) / White Ranch Road	

Exits on Interstate 2 in the RGV

County	Location	mi	km	Exit[12]	Destinations	Notes - Add your Place(s) to Go at each Exit
Cameron	Harlingen	42.93	69.09	171	 FM 800 (Bass Boulevard)	
		43.9	70.65	172	Altas Palmas Road	
		44.75	72.02	173	 FM 3195 (Stuart Place Road)	
		46.5	74.83	174	 US 83 Bus. / Lewis Lane	Bus. US 83 not signed westbound.
		47.04	75.7	175	 Tyler Avenue (Spur 206 east) / Dixieland Road / Bass Pro Drive - Downtown Harlingen	Eastbound exit and westbound entrance; access via US 83 Bus.; I-69E exit 26C.
		47.31	76.14	176	   I-69E / US 77 north – Raymondville, Corpus Christi	Eastbound left exit and westbound entrance; I-69E exit 26B; serves Valley International Airport.
					   I-69E / US 77 / US 83 south – Brownsville	Eastern terminus; east end of US 83 concurrency; I-69E exit 26B.

****NOTE**** Information from Wikipedia circa 2015, some notes may be out of date. https://en.wikipedia.org/wiki/Interstate_2

